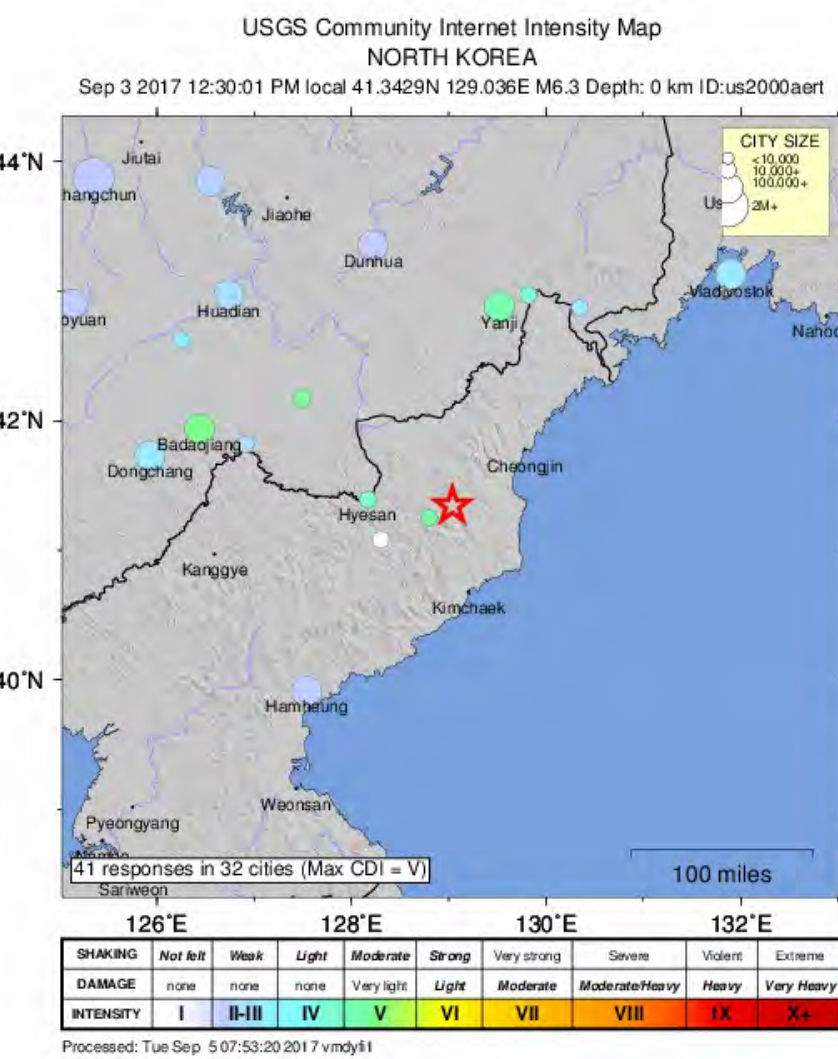


September 3, 2017, North Korea Explosion
03:30:01 UTC / 12:00:01 at epicenter
University of Kentucky
Kentucky Seismic and Strong Motion Network

USGS Shake Map



USGS Felt Reports

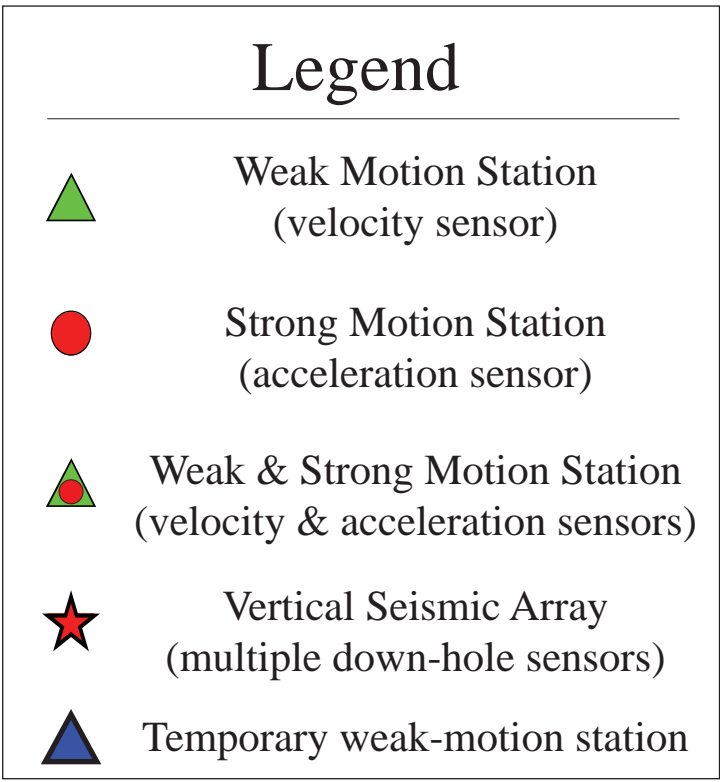
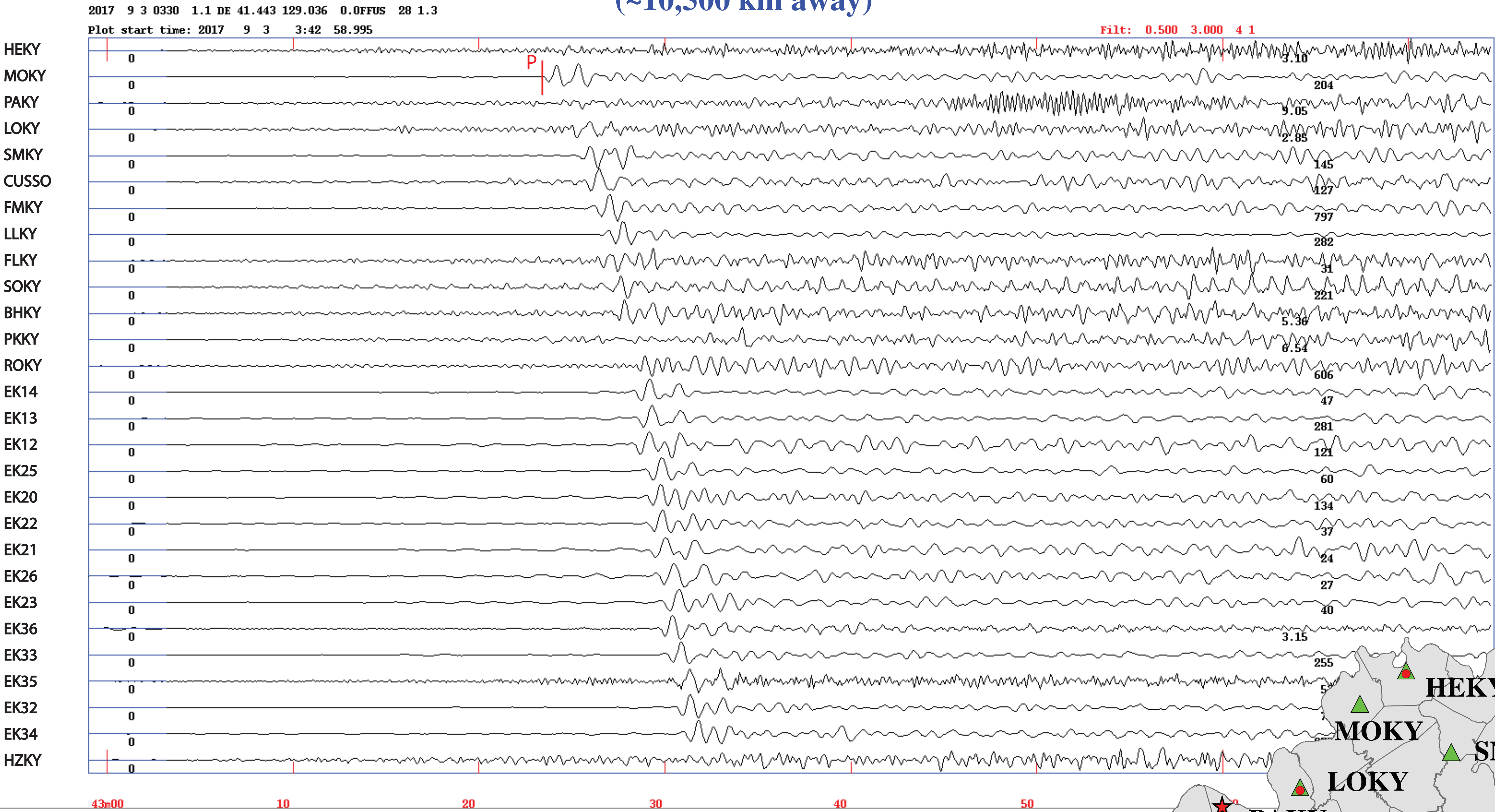


Historical Earthquakes:
1900-2015



115 years of earthquake activity - colored by depth - showing that no natural seismic events with magnitude 4.5 or greater have been recorded in the vicinity of the explosion.

KSSMN Seismograms
(~10,500 km away)



Label “P” marks the arrival time of the first seismic waves from the explosion at MOKY. Other traces showing P-wave arrivals are unmarked

