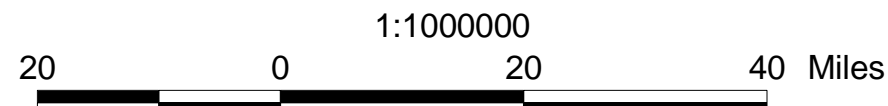


Cambrian and Deeper Tests of Kentucky, 1999

Includes proposed tests (permitted locations) Compiled by Brandon C. Nuttall



- Deep tests of Kentucky
o Permitted location
o Cambrian undifferentiated
o Conasauga
o Rome
o Mt. Simon and basal sands
o Precambrian (including Middle Run and basalts)
- State boundary
- County boundaries
- Surface faults
- Areas of detailed maps

These data are available electronically. A shape file may be downloaded at www.uky.edu/KGS/gis/kgs_gis.html. The shape file is also included on the KGSampler CD-ROM. To request a free copy of the CD-ROM, contact the Survey at:

Kentucky Geological Survey 228 Mining and Mineral Resources Building University of Kentucky Lexington, Kentucky 40506-0107 Phone: (606) 257-5500 www.uky.edu/KGS/home.htm

A stratigraphic database of drilling depths and thickness information is available at the cost of \$20 (setup) plus \$0.15 per well. Contact the Kentucky Geological Survey for additional information.

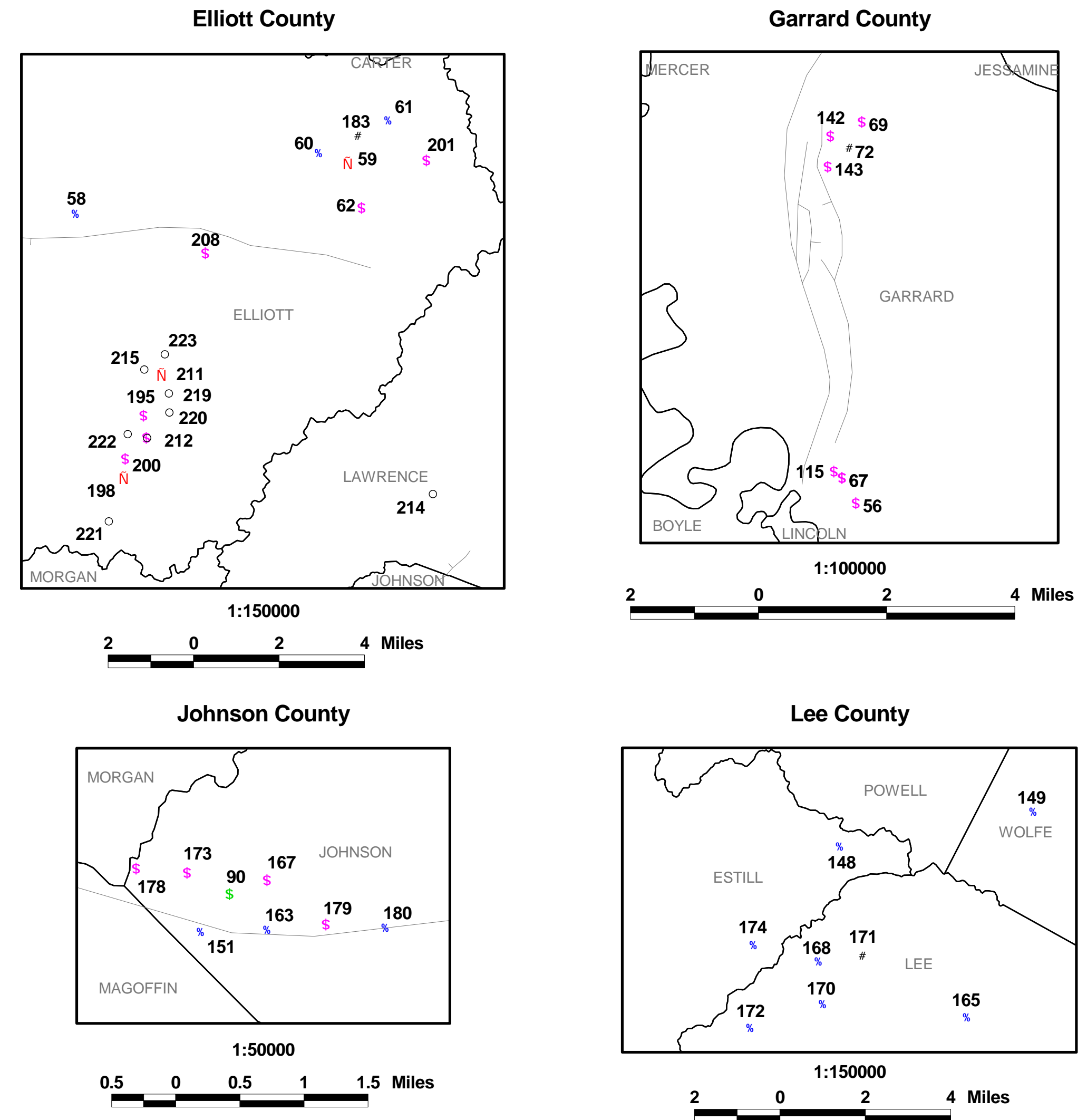
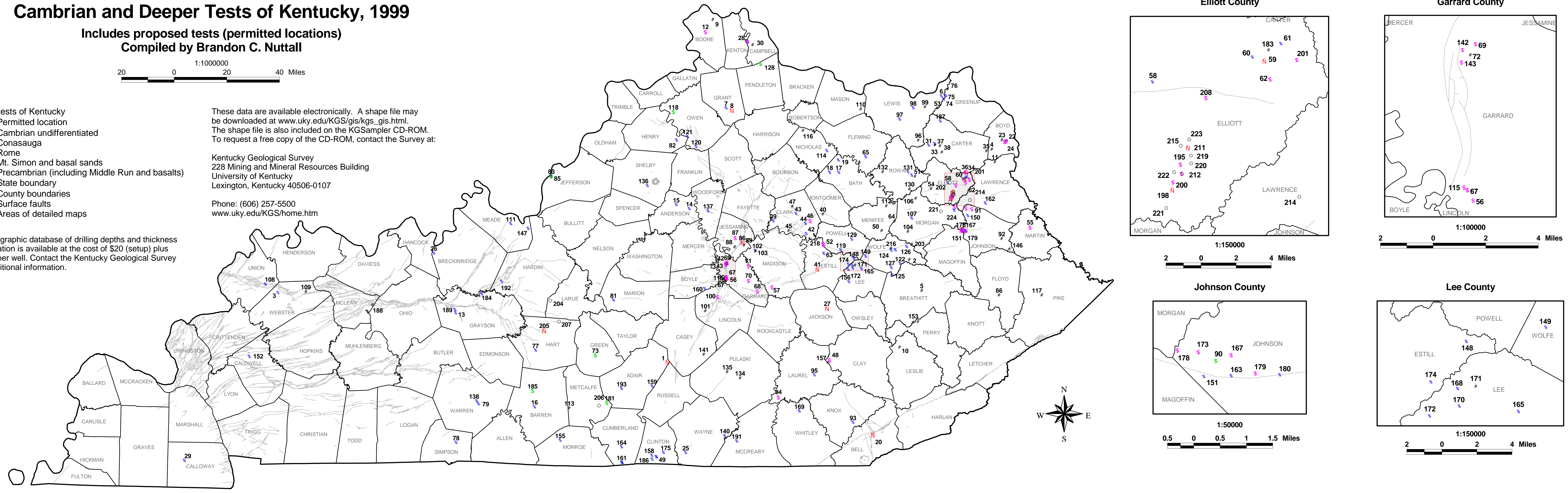


Table with columns: MAP NUMBER, OPERATOR, WELL, COUNTY, CARTER, TOTAL DEEPEST, RESULT COMPLETED, and multiple columns for detailed test data including well names, coordinates, depths, and completion dates.

Table notes: Total depth of well is reported in feet. Old wells drilled deeper ("OWDD") indicate multiple entries into the same hole. A guide to the formation codes is available on the Kentucky Geological Survey Web site at www.uky.edu/KGS/PTTC/mscdata/strcode.htm.